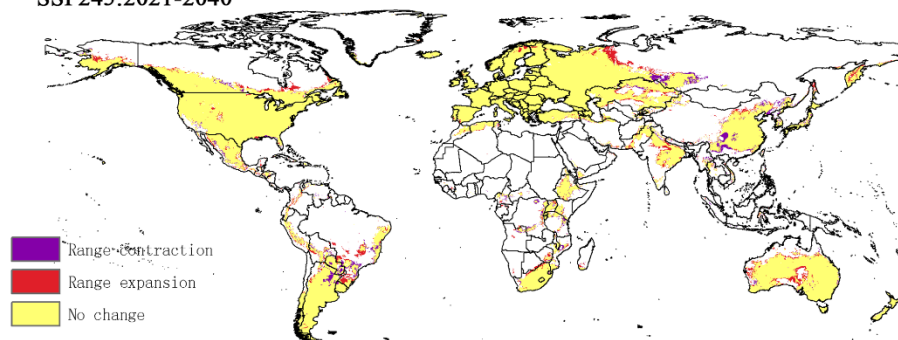
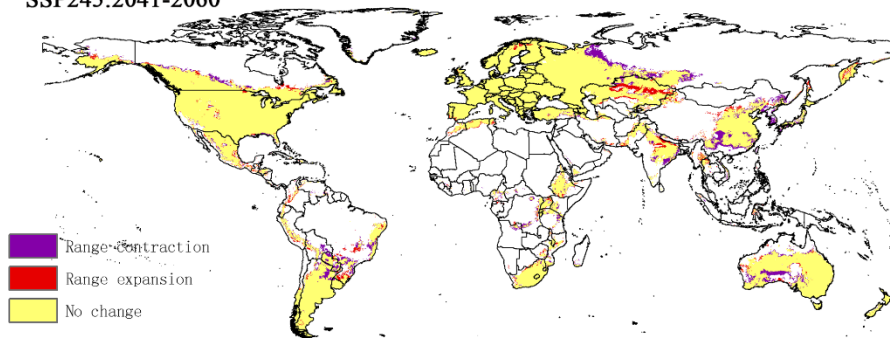


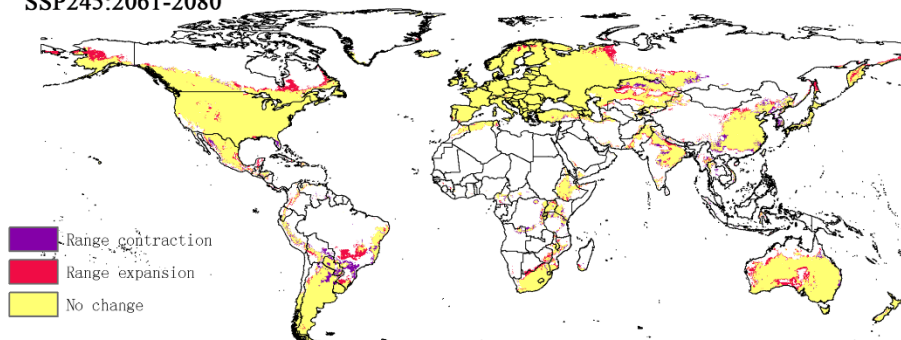
SSP245:2021-2040



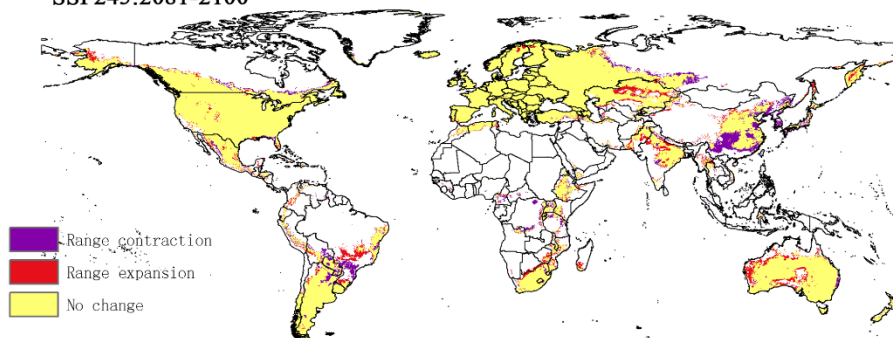
SSP245:2041-2060



SSP245:2061-2080

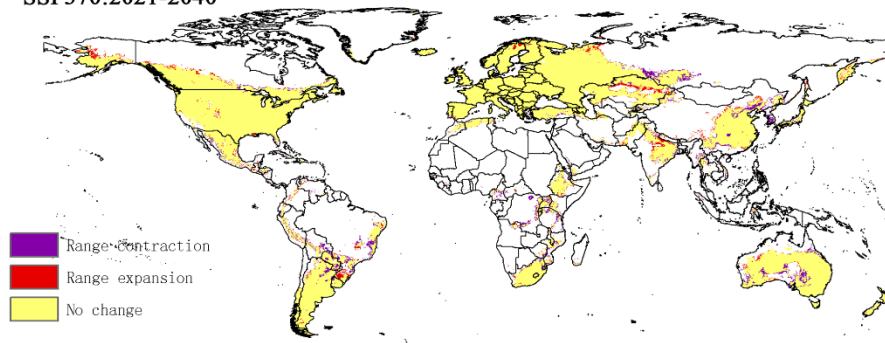


SSP245:2081-2100

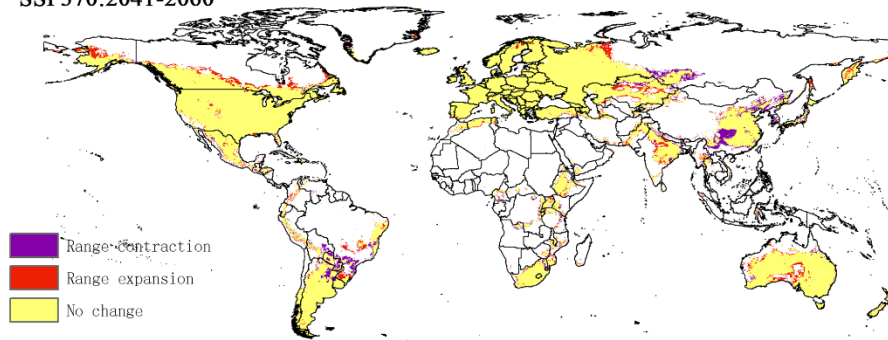


Supplementary Figure 1 The change of suitable distribution area of CPB under SSP245 climate scenario

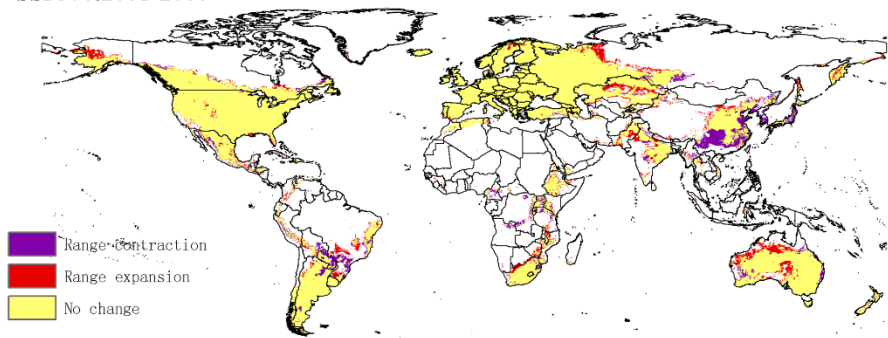
SSP370:2021-2040



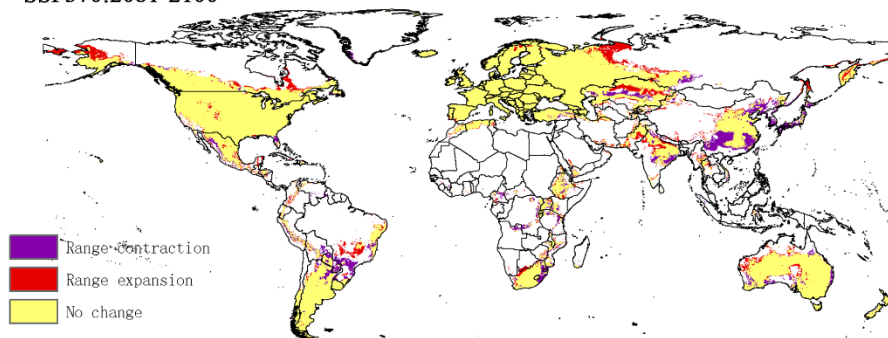
SSP370:2041-2060



SSP370:2061-2080

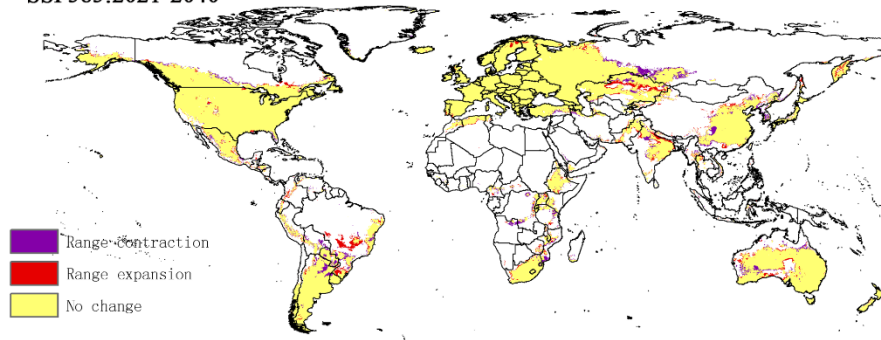


SSP370:2081-2100

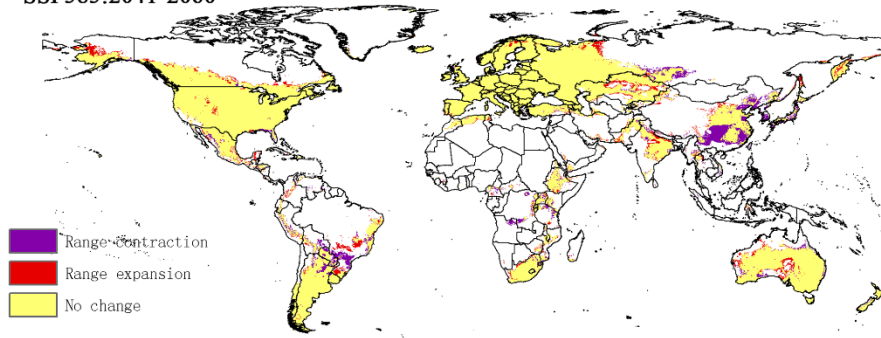


Supplementary Figure 2 The change of suitable distribution area of CPB under SSP370 climate scenario

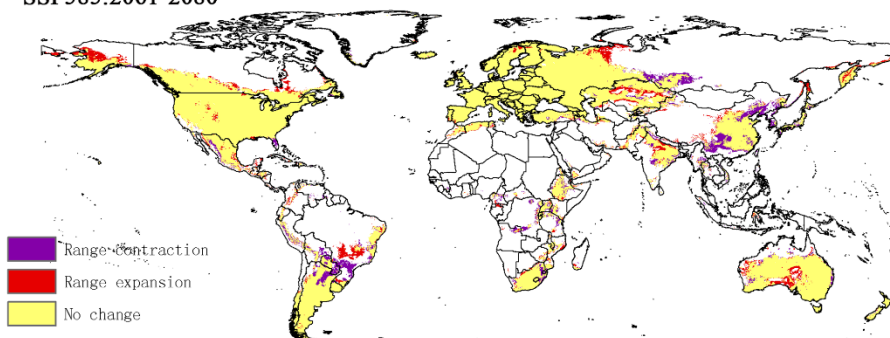
SSP585:2021-2040



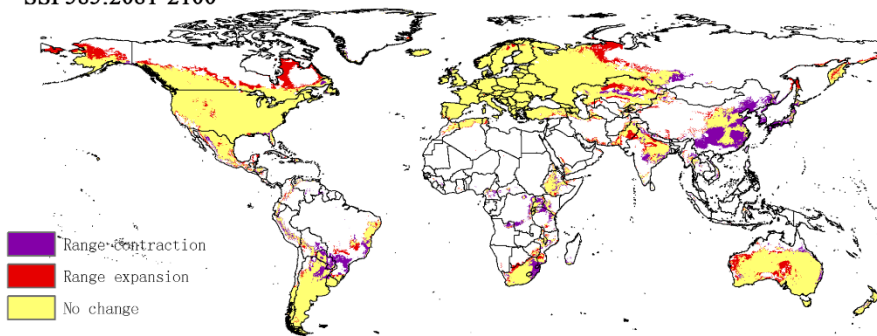
SSP585:2041-2060



SSP585:2061-2080

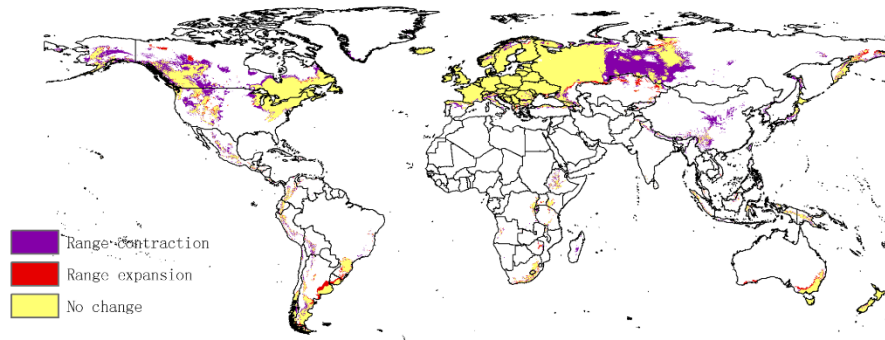


SSP585:2081-2100

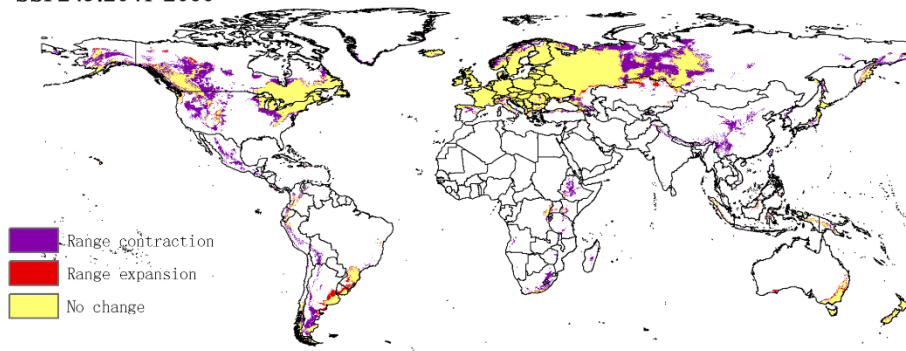


Supplementary Figure 3 The change of suitable distribution area of CPB under SSP585 climate scenario

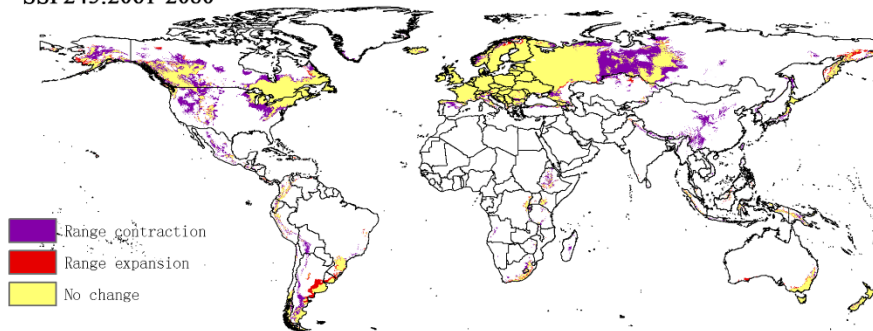
SSP245:2021-2040



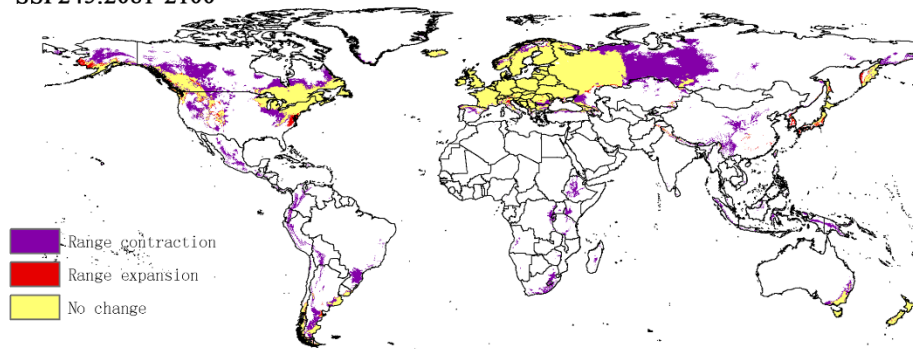
SSP245:2041-2060



SSP245:2061-2080

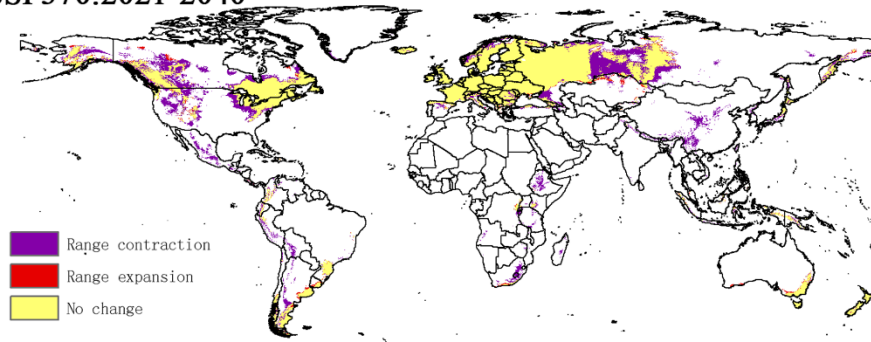


SSP245:2081-2100

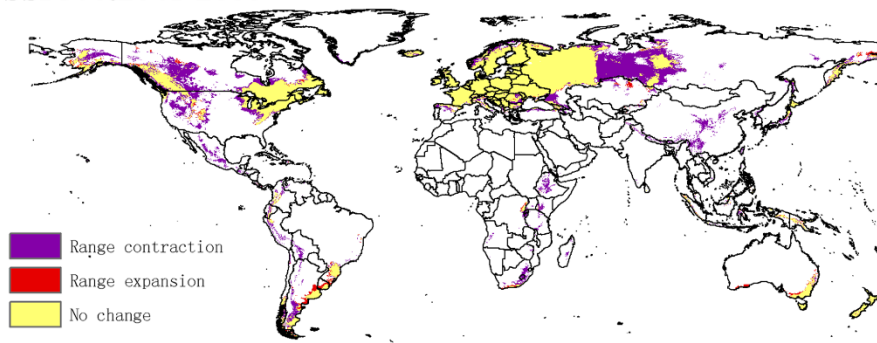


Supplementary Figure 4 The change of suitable distribution area of *P. bidens* under SSP245 climate scenario

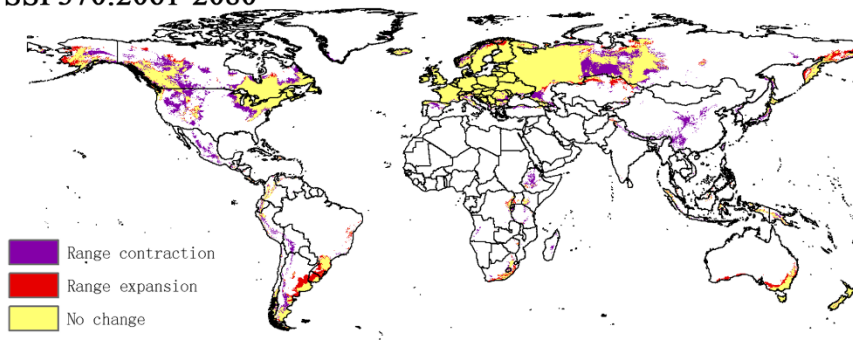
SSP370:2021-2040



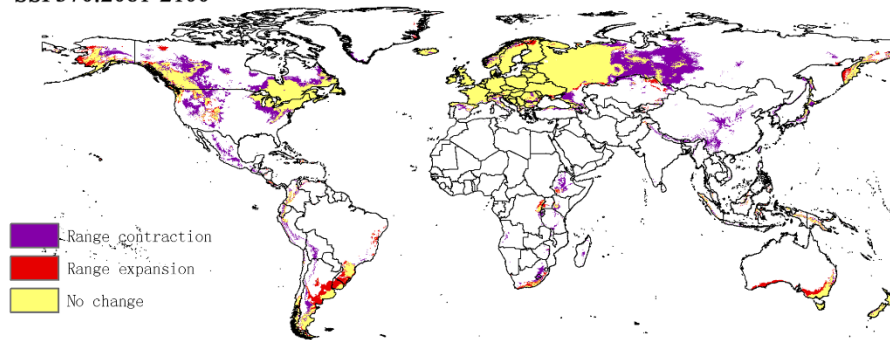
SSP370:2041-2060



SSP370:2061-2080

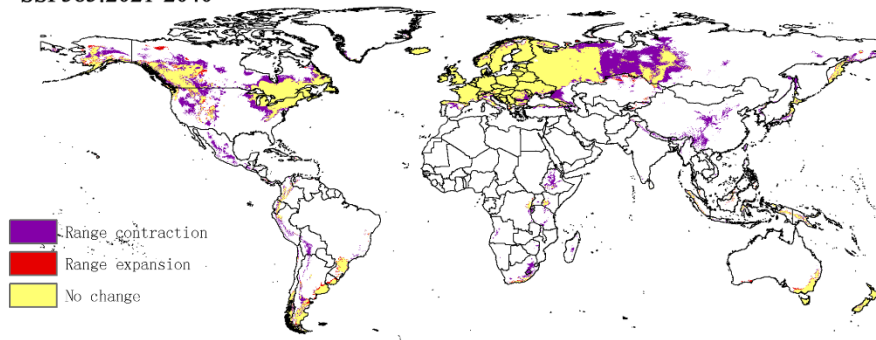


SSP370:2081-2100

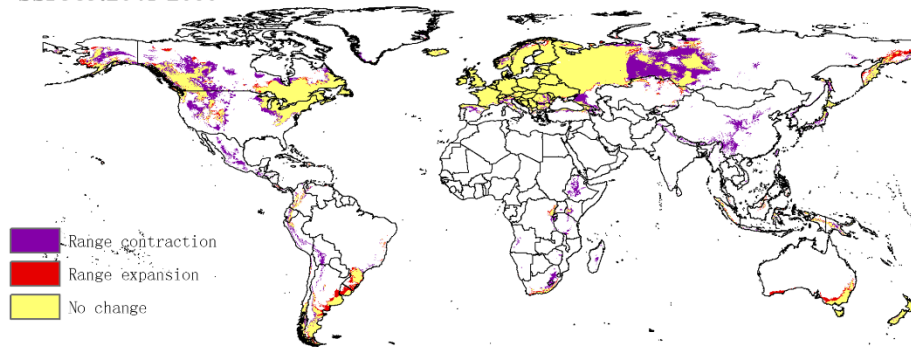


Supplementary Figure 5 The change of suitable distribution area of *P. bidens* under SSP370 climate scenario

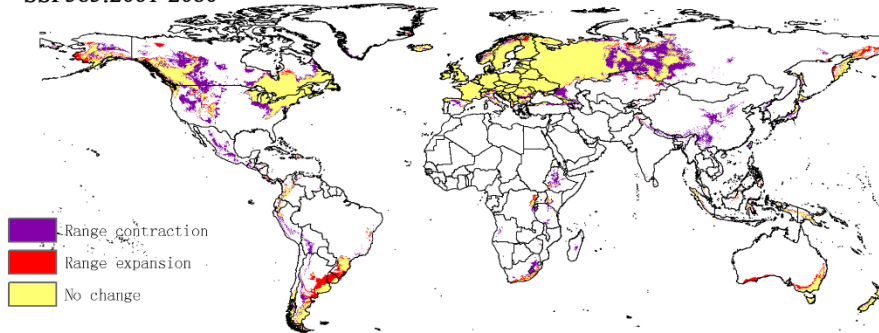
SSP585:2021-2040



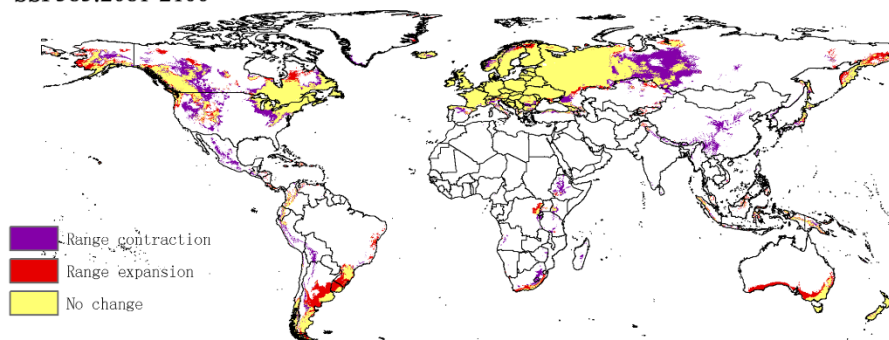
SSP585:2041-2060



SSP585:2061-2080

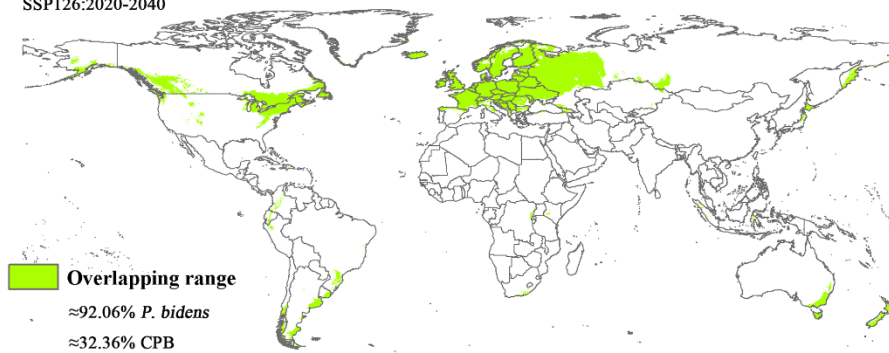


SSP585:2081-2100

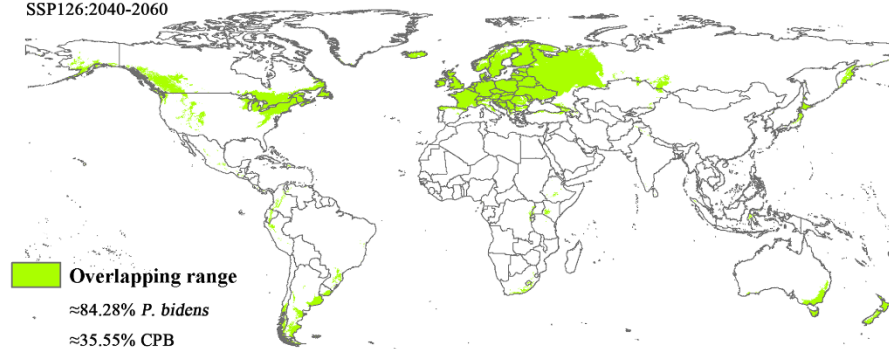


Supplementary Figure 6 The change of suitable distribution area of *P. bidens* under SSP585 climate scenario

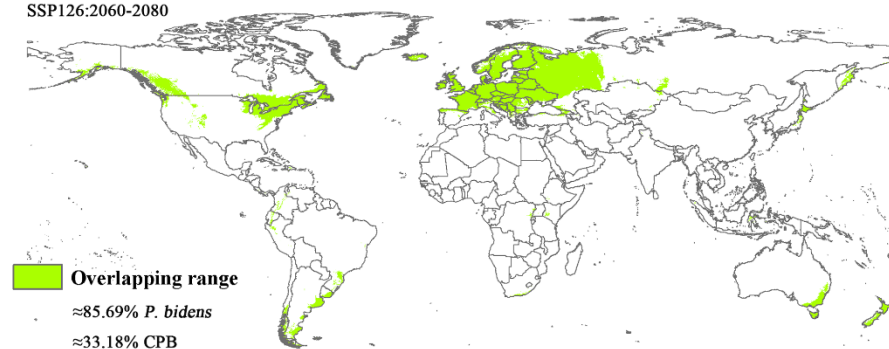
SSP126:2020-2040



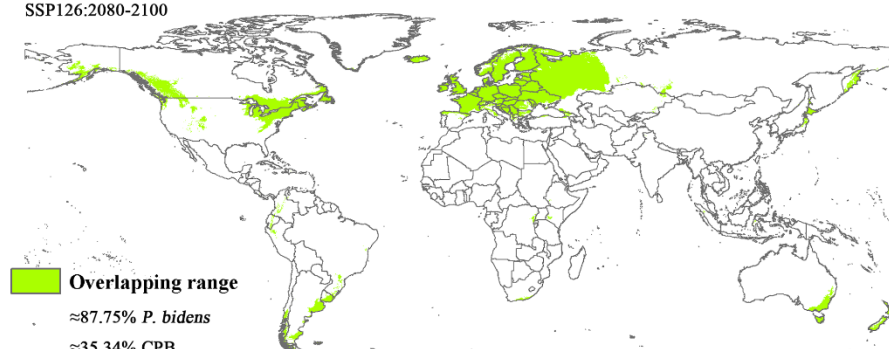
SSP126:2040-2060



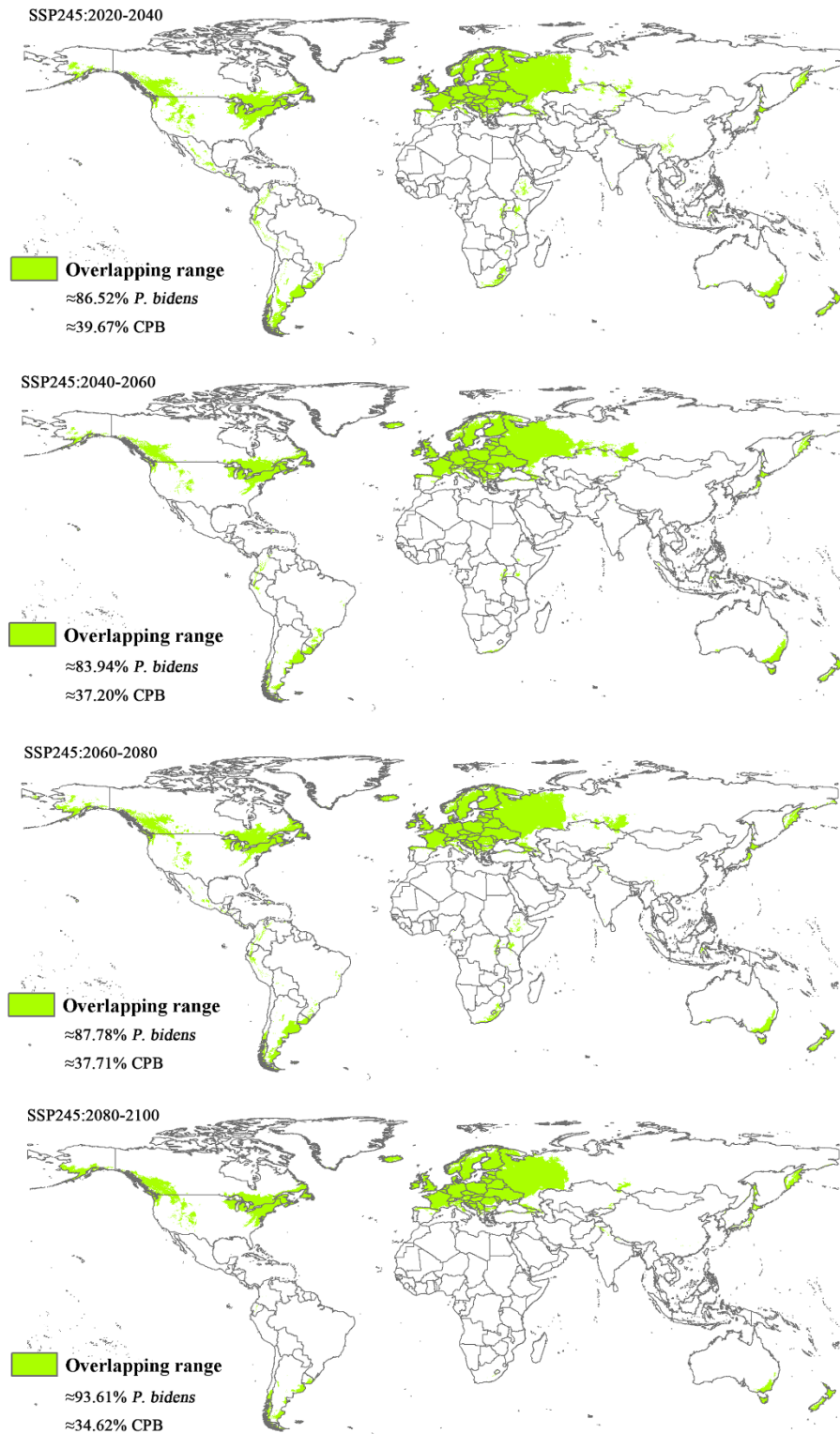
SSP126:2060-2080



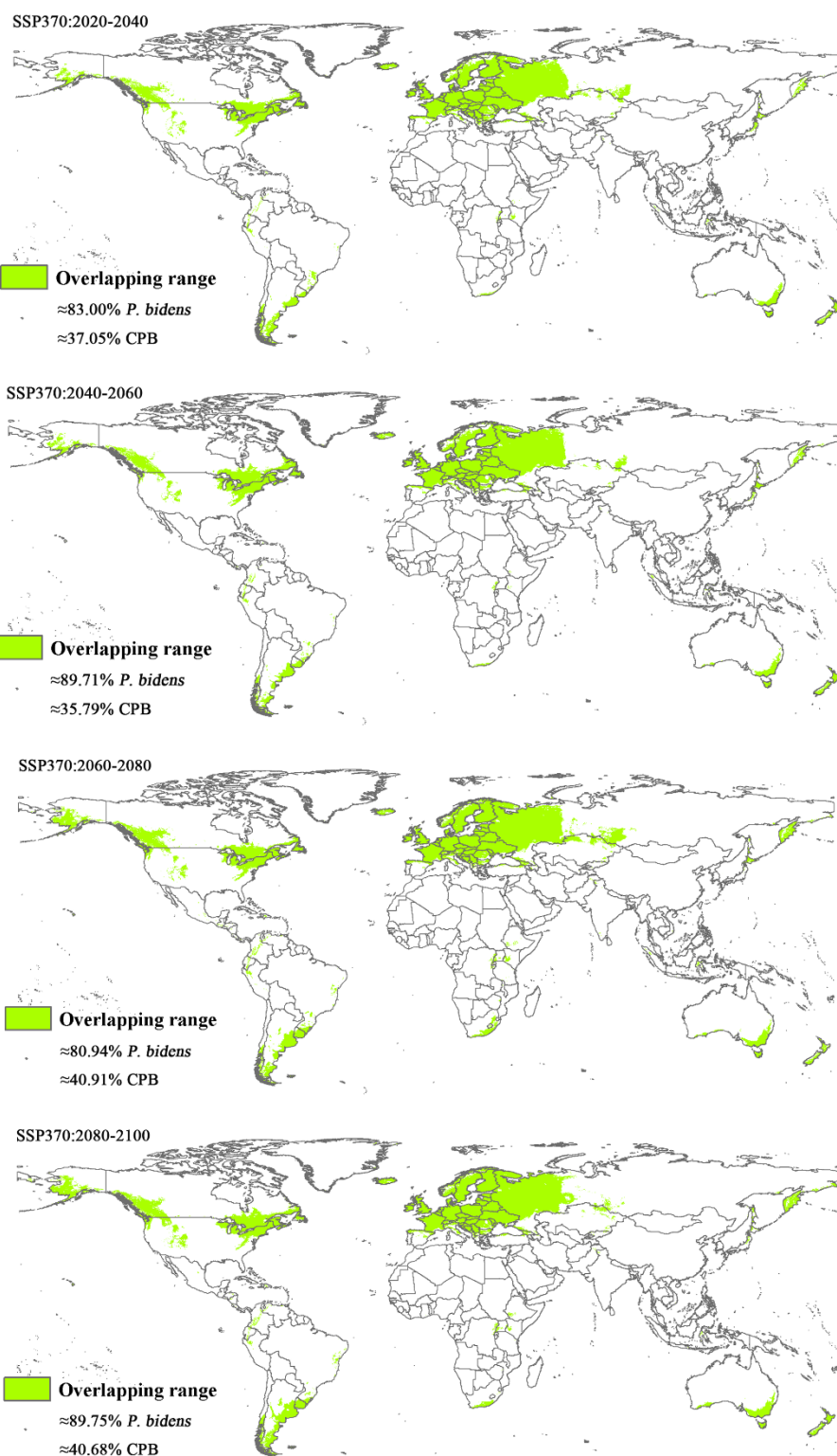
SSP126:2080-2100



Supplementary Figure 7 Overlapping range in the suitable distribution area of CPB and *P. bidens* under SSP126 climate scenario

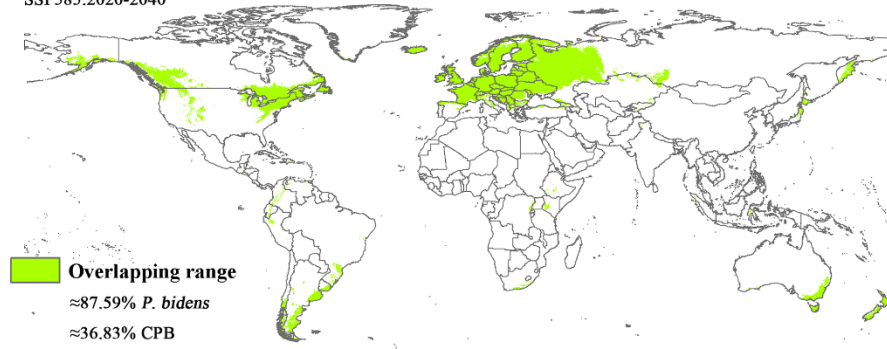


Supplementary Figure 8 Overlapping range in the suitable distribution area of CPB and *P. bidens* under SSP245 climate scenario

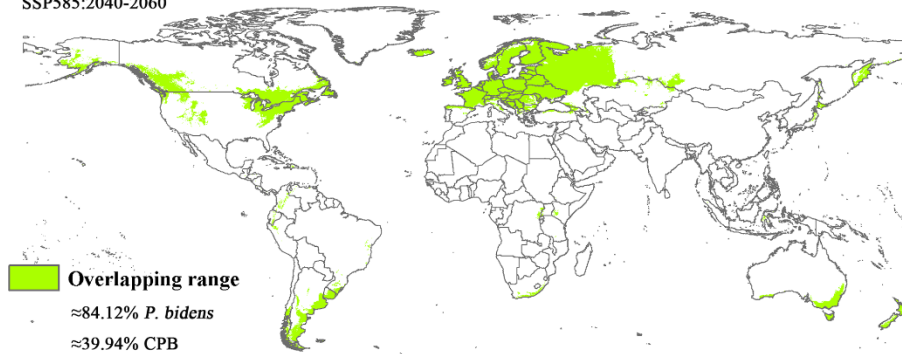


Supplementary Figure 9 Overlapping range in the suitable distribution area of CPB and *P. bidens* under SSP370 climate scenario

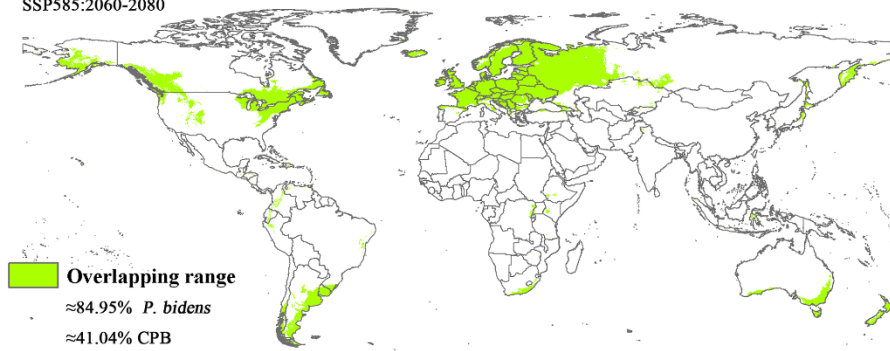
SSP585:2020-2040



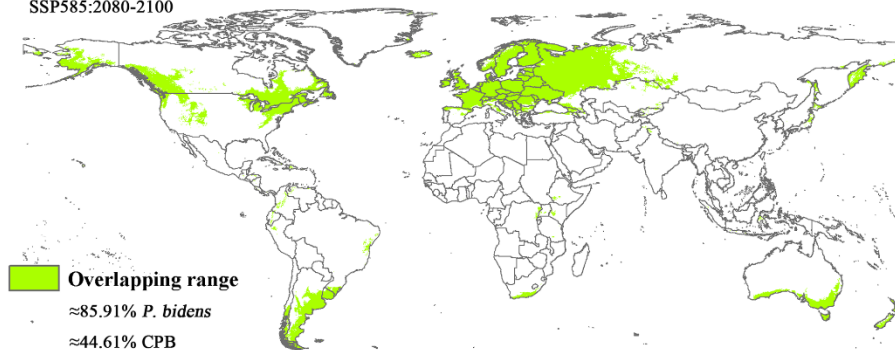
SSP585:2040-2060



SSP585:2060-2080



SSP585:2080-2100



Supplementary Figure 10 Overlapping range in the suitable distribution area of CPB and *P. bidens* under SSP585 climate scenario